

Orienteering map symbols

Full set

Basic Symbols





-  Contour
-  Index contour
-  Form line
-  Slope line (points downward)
-  Earth bank (points downward)
-  Knoll, elongated knoll
-  Small depression, pit
-  Cliff
-  Rocky pit
-  Small boulder, large boulder
-  Boulder cluster
-  Uncrossable waterbody
-  Shallow waterbody
-  Small pond, waterhole
-  Uncrossable river
-  Crossable watercourse
-  Small watercourse
-  Minor water channel
-  Uncrossable marsh
-  Crossable marsh
-  Narrow marsh
-  Well / water trough
-  Open land
-  Scattered trees
-  Rough open land
-  Rough open with scattered trees
-  Forest with easy running
-  Vegetation, slow running
-  Vegetation, difficult to run
-  Vegetation, fight
-  Undergrowth, slow running
-  Undergrowth, difficult to run
-  Large tree, bush or tree
-  Paved area
-  Wide road (> 5m)
-  Road (< 5m)
-  Vehicle track
-  Footpath
-  Small path
-  Indistinct small path
-  Narrow ride
-  Railway
-  Small powerline, skilift
-  Large powerline
-  Fence
-  High fence
-  Crossing point
-  Building
-  High tower, small tower
-  Out of bounds
-  Out of bounds

Special Symbols

-  Landform feature
-  Water feature
-  Vegetation feature
-  Man-made feature
-  Man-made feature

School set

Legend

- | | | | |
|---|--|---|----------------------------------|
|  | Bush / Shrub |  | Uncrossable fence |
|  | Tree |  | Ramp |
|  | Large tree |  | Bark / bare ground (play area) |
|  | Raised garden |  | Grass |
|  | Man-made object |  | Residential area (out of bounds) |
|  | Building |  | Slow run |
|  | Verandah / Shaded area |  | Walk |
|  | Concrete area |  | Fight |
|  | Steps | | |
|  | Wall | | |
|  | 2 metre contour line (tags point downhill) | | |
|  | Water tank | | |
|  | Log or Stump | | |
|  | Man-made object / Tyre | | |